


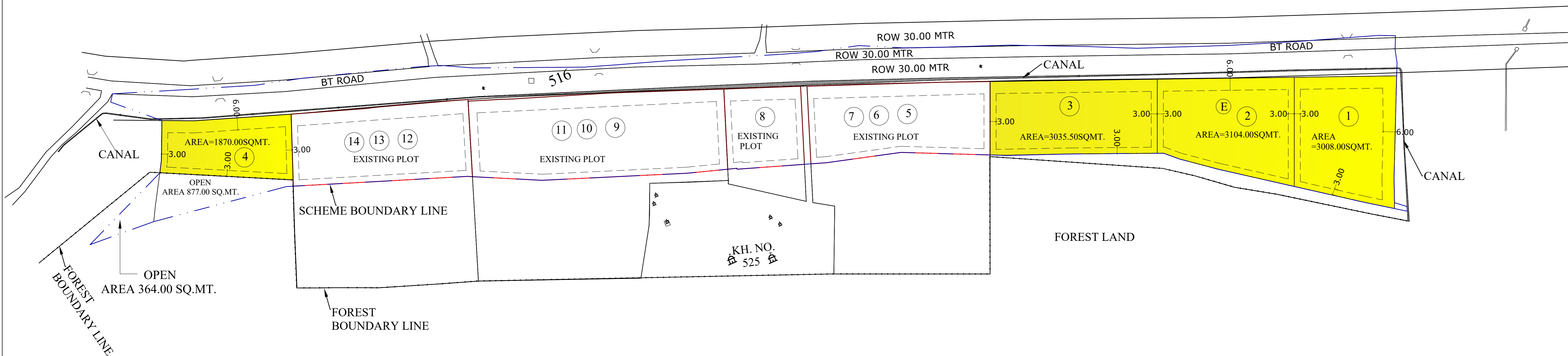



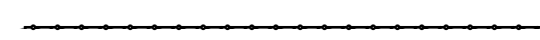

-  SCHEME BOUNDARY
-  ALLOTTED PLOTS
-  LAND NOT AVAILABLE FOR DEVELOPMENT/ALLOTMENT



GHATOL - BANSWARA

LAND USE

TOTAL SCHEME AREA AS PER SURVEY 3.60 HECT.
 TOTAL AREA UNDER ALREADY ALLOTTED PLOT (IN SCHEME BOUNDARY) 1.88 HECT.
 TOTAL AREA UNDER PROPOSED PLOT 1.101 HECT.
 TOTAL AREA UNDER OPEN 0.1241 HECT.
 TOTAL AREA UNDER ROAD 0.50 HECT.

-  EXISTING BOUNDARY WALL
-  FOREST BOUNDARY
-  EXISTING CANAL

PART LAY OUT PLAN OF INDUSTRIAL AREA, GHATOL - BANSWARA

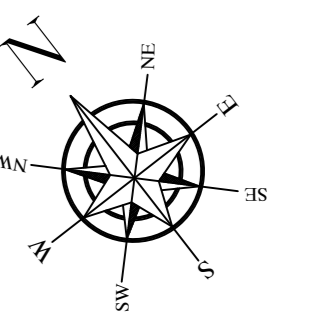
SCALE : 1CM=20 MT.

DRG. NO. IPI/1652/2020
 DT.23.09.2020

Bhanu SHARMA
 Sr.Draughtsman

Vikas Raj Jain
 Astt.Town planner

Sanjay wagmare
 Sr.Town planner



RE TERACE

M.L SHARMA
 Sr.Draughtsman

RIICO