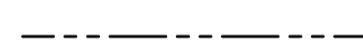





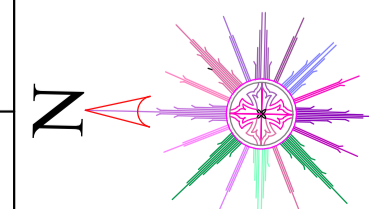
LEGEND:

-  SCHEME BOUNDARY
-  CLEAR VACANT PLOTS
-  PLOTS UNDER TEMPORARY ENCROACHMENT
-  PLOT UNDER ENCROACHMENT/ DISPUTE/ COURT CASE

LAY OUT PLAN FOR INDUSTRIAL AREA. DUDU DISTT. JAIPUR (RAJ.)

SCALE :- CM = 40 MTR.

RIICO



To NARAINA

To DUDU

R O A D 36.60 MTS. W I D E