


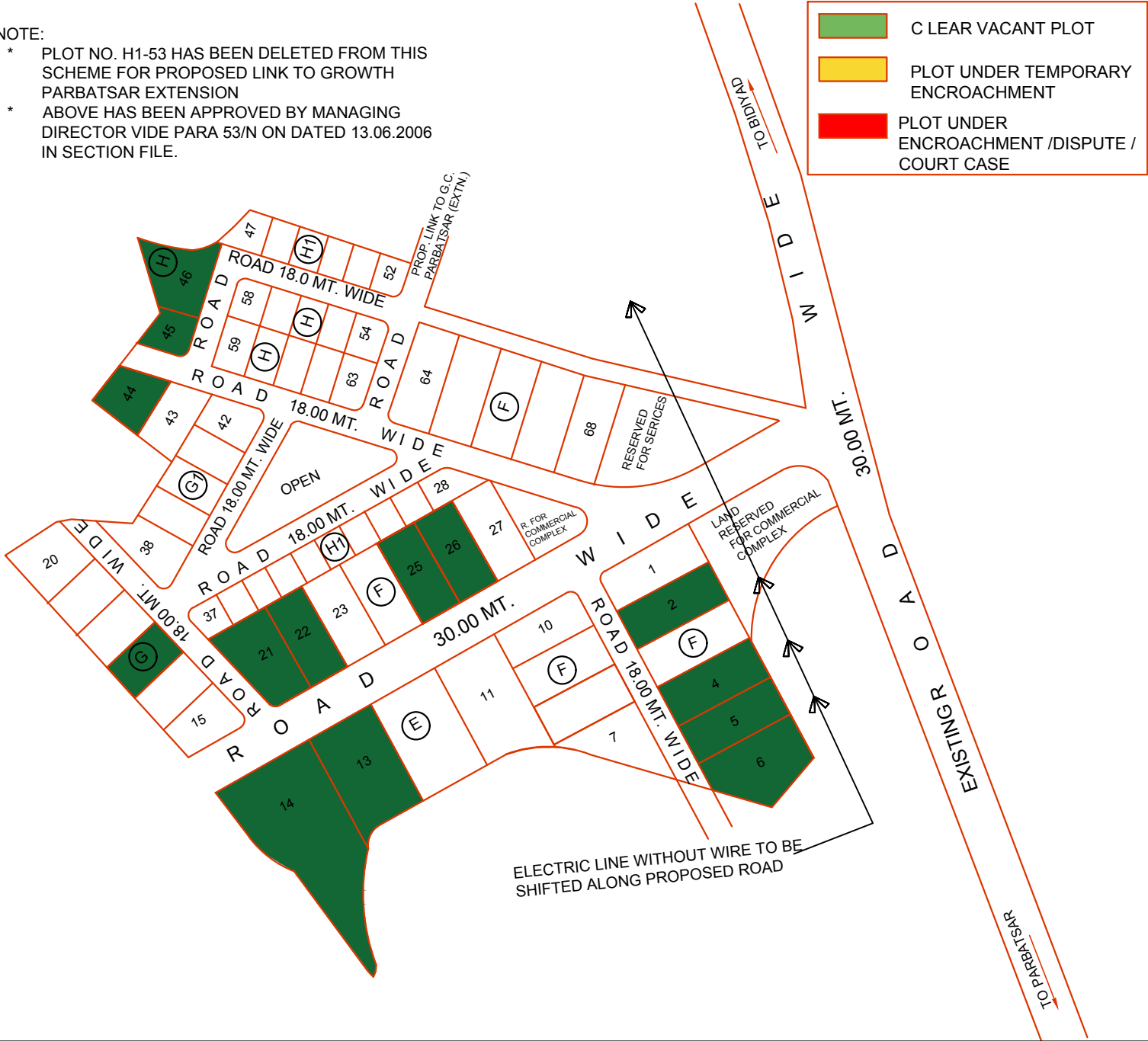


NOTE:

- * PLOT NO. H1-53 HAS BEEN DELETED FROM THIS SCHEME FOR PROPOSED LINK TO GROWTH PARBATSAR EXTENSION
- * ABOVE HAS BEEN APPROVED BY MANAGING DIRECTOR VIDE PARA 53/N ON DATED 13.06.2006 IN SECTION FILE.

	C LEAR VACANT PLOT
	PLOT UNDER TEMPORARY ENCROACHMENT
	PLOT UNDER ENCROACHMENT /DISPUTE / COURT CASE



SCHEDULE OF PLOTS

TYPE	SIZE IN METERS	AREA IN Sq.Mt.	NOS.	SET BACKS		
				FRONT	SIDE T	REAR
E	50.00X80.00	4000	04	08.00	4.00	4.00
F	30.00X65.00	2000	22	05.00	3.00	2.50
G	30.00X50.00	1500	08	05.00	3.00	3.00
G1	25.00X40.00	1000	05	05.00	3.00 ONE SIDE	2.50
H	20.00X35.00	700	07	04.00	3.00 ONE SIDE	2.00
H	20.00X25.00	500	22	04.00	3.00 ONE SIDE	1.20
TOTAL NO. OF PLOTS			68			

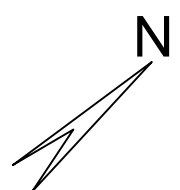
LAND USE

AREA UNDER SCHEME	37.72 ACRE
PLOTS	23.57
ROADS	9.50
R. FOR C. COMPLEX	2.10
R. FOR SERVICES	1.30
OPEN	1.25

NOTE:

- THIS DRAWING HAS BEEN PREPARED AS PER SR. RM LETTER NO. 1746 ON DATED 21.02.2002 AND APPROVED BY MANAGING DIRECTOR VIDE PARA 9/N DATED 01.03.2002 IN SECTION FILE.

PROPOSED LAY OUT PLAN OF INDUSTRIAL AREA PARBATSAR IST PHASE DISTRICT NAGOUR

SCALE 1 CM= 20MT.	IPI/1149/2002 DT. 02.03.2002
G.N. SHARMA SR. DRAUGHTSMAN	
B.S. PARIHAR ASSTT. TOWN PLANNER	
LAVANG SHARMA DY. TOWN PLANNER	